











Data Sources:  
Coles Brook Preserve Boundary:  
The Nature Conservancy v. 2.2025  
Water Features: Mass DEP v. 12/2019

- |   |  |
|---|--|
|  <b>HIKING ROUTE (1.2 MILES)</b><br>Compacted natural materials |  <b>PARKING LOT</b>           |
|  <b>OPDMD ACCESS ROUTE (0.6 MILES)</b>                          |  <b>TRAILHEAD/KIOSK</b>       |
|  <b>BRIDGE</b>  |  <b>POINTS OF INTEREST</b>    |
|  <b>WETLANDS</b>  |  <b>INFO SIGN &amp; BENCH</b> |

