


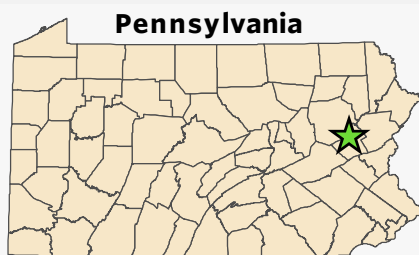


-  Preserve Boundary
-  PA Bureau of Forestry
-  Blue Loop (2.2 miles)

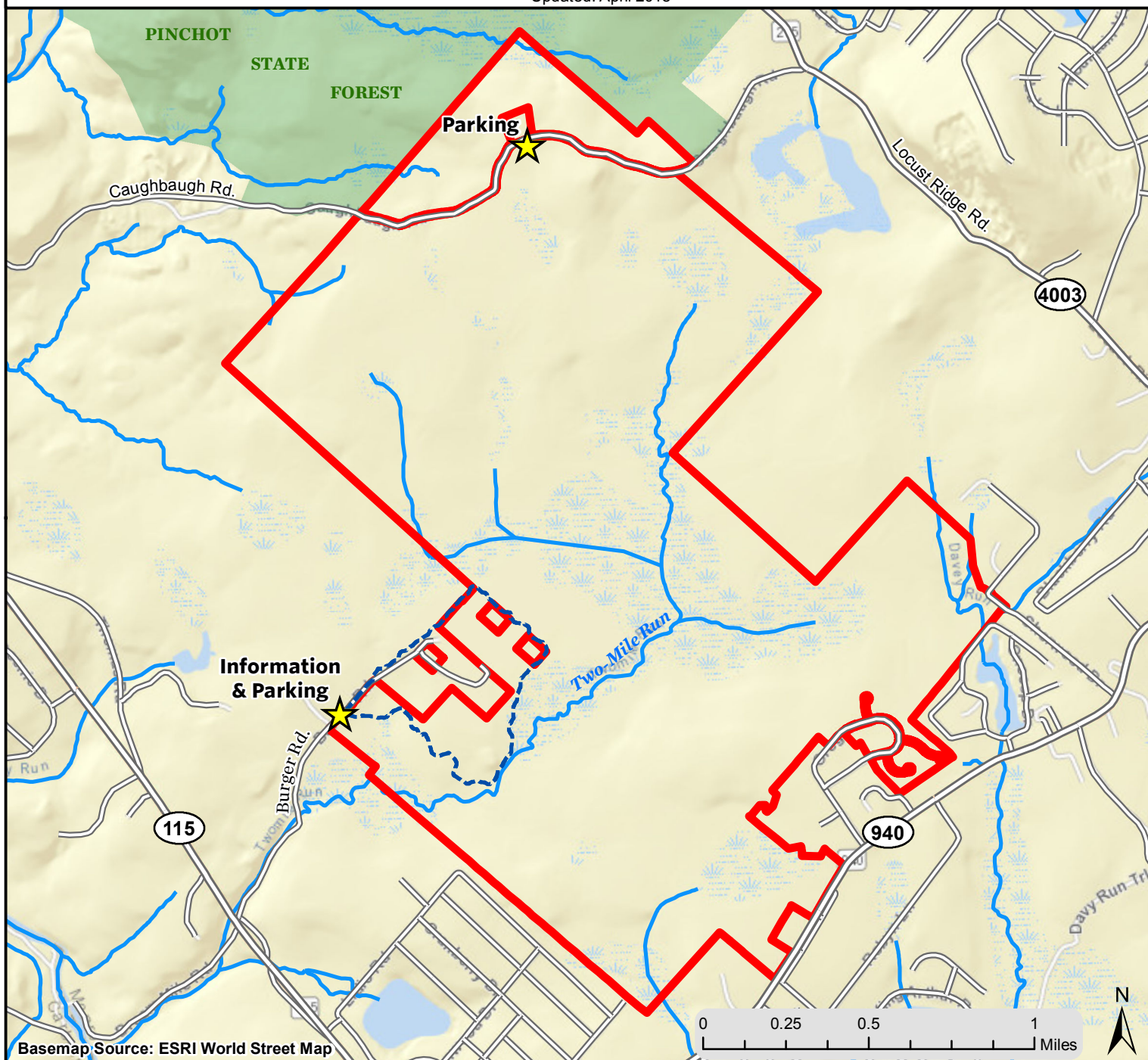


Parking: 41.113614 -71.598551

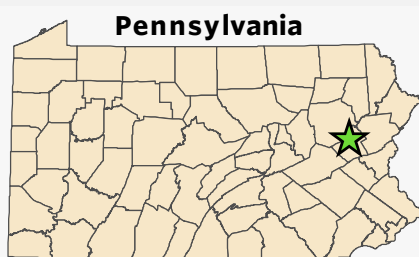


\*This map is not a survey and should not be construed as one.





- Preserve Boundary
- PA Bureau of Forestry
- Blue Loop (2.2 miles)



Parking: 41.113614 -71.598551



\*This map is not a survey and should not be construed as one.

## **Thomas Darling Preserve at Two-Mile Run (Monroe County)**

**Location:** The Thomas Darling Nature Preserve at Two-Mile Run (2,000 acres), jointly owned and managed by The Nature Conservancy, Wildlands Conservancy and Tobyhanna Township, is open for public hunting through cooperation with the Pennsylvania Game Commission, DMAP ID #1597 - WMU 3D.

**Directions:** The Thomas Darling Preserve at Two-Mile Run is located off of Routes 940 and 115 in Tobyhanna Township (Monroe County), just north of Blakeslee. From Interstate 80, take Exit #284 (PA Route 115). Travel north on Route 115 past Blakeslee corners. One option is to turn right on Burger Road and follow until the pavement turns to dirt and park in the lot on the right. Another option is to continue on Route 115 to Caughbaugh Road, (dirt road right before Lehigh River) and turn right. Follow past quarry, until you see a house on the left and park in the small parking lot on the right. You can also access the preserve off of Locust Ridge Road. Follow past quarry and turn left onto Caughbaugh Road. Follow to small parking lot on left across the street from house.

This property is enrolled in the Deer Management Assistance Program. (DMAP) DMAP is operated by the Pennsylvania Game Commission. Their website is <https://www.pgc.pa.gov>

For more information and questions call 570-643-7922 or [www.nature.org/pahunting](http://www.nature.org/pahunting)