










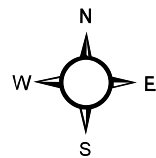


# Surry Mountain Preserve

**Preserve Acres:** 1,319

**Total Trail Length:** 3.6 miles

-  Parking
-  Foot/Bike Trail
-  Foot Only Trail
-  Surry Mountain Preserve
-  Conservation and Public Land
-  Major Roads
-  Surface Water
-  Wetlands
-  Municipalities
-  100-Foot Contour Lines
-  25-Foot Contour Lines



0 300 600 1,200 US Feet

0.00 0.135 0.225 Miles



 [nature.org/newhampshire](https://www.nature.org/newhampshire)

Notes:  
Map Produced July 2020 by The Nature Conservancy (TNC). Preserve information mapped by TNC. All other data from NH GRANIT. Contour lines are at 25-foot intervals extracted from a 2.5-foot LiDAR derived digital elevation model.

