





-  Preserve Boundary
-  Northampton County (Owned or managed)
-  Wetland
-  Roadside parking location

*This map is not a survey and should not be construed as one.



Parking: 40.927842 -75.168591



Minsi Lakes Vernal Pools Preserve (Northhampton County)

Location: 150 acres in Northhampton County open for public hunting, DMAP ID #2384, WMU 3D

Directions: The Minsi Lake properties are located along Institute Drive in Bangor, PA (Northhampton County). *From Philadelphia, Allentown and Points South and West:* Follow Route 476 North to the PA turnpike North; Exit on route 22 East; Follow to Route 33 north; Exit at Wind Gap for Route 512 North; Continue on 512 North through Wind Gap, Pen Argyl, Bangor and East Bangor; Turn Left at Light onto Johnsonville Rd; Continue 1/2 mile to 4-way stop (Johnsonville) Funeral Home on right; Continue straight on what now is Totts Gap Rd. for about 1.5 miles; Turn Left onto Institute Drive. *From Stroudsburg, and Points North:* Follow Interstate 80 East to exit 310, Delaware Water Gap, route 611 South; Turn Left at 2nd Light onto 611 South; Continue south to Portland, PA bearing Right to stay on 611 South; Travel 1.5 miles and turn Right onto Route 512 South; Travel approximately 2 miles to traffic light; Turn Right at light onto Johnsonville Road; Continue 1/2 mile to 4-way stop (Johnsonville) Funeral Home on right; Continue straight on what now is Totts Gap Rd. for about 1.5 miles; Turn Left onto Institute Drive. Northhampton County owns several adjacent properties that are typically open for public hunting. PLEASE respect adjacent private properties.

This property is enrolled in the Deer Management Assistance Program. (DMAP) DMAP is operated by the Pennsylvania Game Commission. Their website is <https://www.pgc.pa.gov>

For more information and questions call 570-643-7922 or www.nature.org/pahunting