






# Muleshoe Ranch Cooperative Management Area 2022 Surface Water Extent

-  Unsurveyed stream or wash
-  Muleshoe CMA
-  Firefly locations
-  Dry River
-  Wet River

5.1 mi (8.1 km) of wet streams  
Surveyed length 19.5 mi (31.3 km)

Data collected June 11-20, 2022

Data collected by Bureau of Land Management  
and The Nature Conservancy.

Reaches with no data shown were not surveyed.

Funding provided by the Walton Family Foundation.

Stream lines are based on the USGS National  
Hydrography Dataset, and may not exactly  
match the current channel alignment.



The Nature  
Conservancy  
Protecting nature. Preserving life.™

