





**San Pedro River in Mexico
2022 Surface Water Extent**

-  San Pedro River Watershed
-  Unserved Stream or Wash
-  Dry River
-  Wet River

0.6 mi (1.0 km) of wet San Pedro River
Surveyed length 13.0 mi (21.0 km)
5% of surveyed length wet

Also surveyed:
38.5 mi (61.9 km) of tributaries.

Data Collected: June 11-20, 2022

Data collected by Naturalia, CONANP,
and Área de Protección de Flora y Fauna Bavispe.

Mapping by The Nature Conservancy.
Funding provided by the Walton Family Foundation.

Reaches with no data shown were not surveyed.



**San Pedro Community Monitoring
Network, Surface Water Map, 2022**