




**Lower San Pedro River  
2020 Surface Water Extent**

-  Wet River
-  Dry River
-  Unsurveyed stream or wash

Soza Wash to Gila River  
8.8 mi (14.1 km) of wet river  
Longest wet segment 2.5 mi (4.0 km)  
Surveyed length 27.1 mi (43.7 km)  
32% of surveyed length wet  
Data collected: June 13-20, 2020

Data collected by Arizona Game & Fish Department,  
Pima County, Salt River Project, and  
The Nature Conservancy.

Mapping by The Nature Conservancy.  
Funding provided by the Walton Family Foundation.

Reaches with no data shown were not surveyed.

Stream lines are based on the USGS National  
Hydrography Dataset, and may not exactly  
match the current channel alignment.

San Pedro Community Monitoring Network  
Surface Water Map, 2020