





**San Pedro River in Mexico
2015 Surface Water Extent**

-  Wet River
-  Dry River
-  Unserved Stream or Wash
-  San Pedro River Watershed

10.8 mi (17.3 km) of wet San Pedro River
Surveyed length 16.9 mi (27.2 km)
64% of surveyed length wet

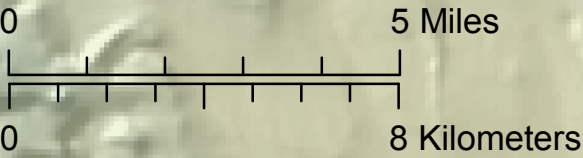
Also surveyed:
56.3 mi (90.6 km) of tributaries.

Data Collected: June 19-20, 2015

Data collected by Naturalia, CONANP,
and Reserva Forestal Nacional y Refugio
de Fauna Silvestre Ajos-Bavispe

Mapping by The Nature Conservancy.
Funding provided by the Walton Family Foundation.

Reaches with no data shown were not surveyed.



**San Pedro Community Monitoring
Network, Surface Water Map, 2015**

