

Welcome to the Dale Ball Trails!

The Dale Ball Trail system includes 22.22 miles of hiking and mountain biking trails that connect to other well-known Santa Fe trails and extend across land owned by the City of Santa Fe, Santa Fe County, the National Forest Service and The Nature Conservancy.

Connecting trails include:

Nature Conservancy	1.27 miles
Dorothy Stewart	1.45 miles
Atalaya Trail	5.16 miles

making the total trail network 30.10 miles, all starting within two miles of the Santa Fe Plaza.

The Dale Ball Trails were built through the generosity of an anonymous donor and the McCune Foundation, who together provided the majority of the funds. Several individuals also contributed money to the project.

The trail system is named after Dale Ball, a long-time Santa Fe resident, who conceived of this foothills trail system, secured the funding and followed through by directing the construction of the trails.

Hiking & Trail Safety Reminders

Just because the trail system is close to the city limits doesn't mean all trails are easy or even moderate. See our sample hikes and mountain bike rides for details.

Be sure to wear comfortable shoes that are appropriate for the trail you choose. Bring rain gear, just in case. Bring plenty of water, sun screen, sunglasses, a hat, a first aid kit. A cell phone is a good idea, but signals may not be available on some parts of the trail.

If you're visiting from a lower altitude, especially one with higher humidity, be careful not to do too much, too fast. Altitude sickness and dehydration can lead to serious difficulties, so rest often, drink plenty of water and enjoy the views.



Photo courtesy Mike Judge, Sun Mountain Bike Co.
102 E. Water St, Santa Fe • www.mellowbike.com

Dale Ball TRAILS AND CONNECTING TRAILS



Photos: Ruth Johnson

Our "Regulars" Recommend

There are many, many ways to enjoy the Dale Ball Trails, but if you're new to town or visiting, here are some ideas.

A Short Hike with Great Views

Approximately 1.8 miles

Park at the lot on Hyde Park Road. Start at junction 9, proceed to 8, then to 6, 5, 10, and 7. Return via 7 and 8. Complete the hike at junction 9.

A Long, Strenuous Hike with Great Views

Approximately 9.15 miles

Park at St. John's parking lot. Take the St John's Trail to Atalaya Trail, and on to the peak of Atalaya. Proceed north along the ridge to 41, 36 and 34 and take the spur that goes to the top of Picacho Peak. Return to 34 and then down through 31, 32, 37, 38, and 33 where you join the Dorothy Stewart Trail. Take it to the small parking lot on Cruz Blanca, cross the road and take the Cruz Blanca Trail west to the St. John's parking lot.

A Good Mountain Bike Ride

Approximately 9.51 miles

Park at the lot on Hyde Park Road. Start at 1, 2, outer loop to 3, 4, 5, 10, 11, 19, 20, 24, 27, 26, 25, 23, left trail to 22, 16, 15, 14, 13, 9 and back to parking lot.

Dogs are allowed on the Dale Ball Trails if they are kept on a leash.

Do not leave valuables in your vehicle.

City of Santa Fe















For more information email the Santa Fe County Open Space & Trails Division at explore@santafecounty.org or call the City of Santa Fe Parks & Recreation Department at (505) 955-2103

Dale Ball TRAILS

AND CONNECTING TRAILS



LEGEND

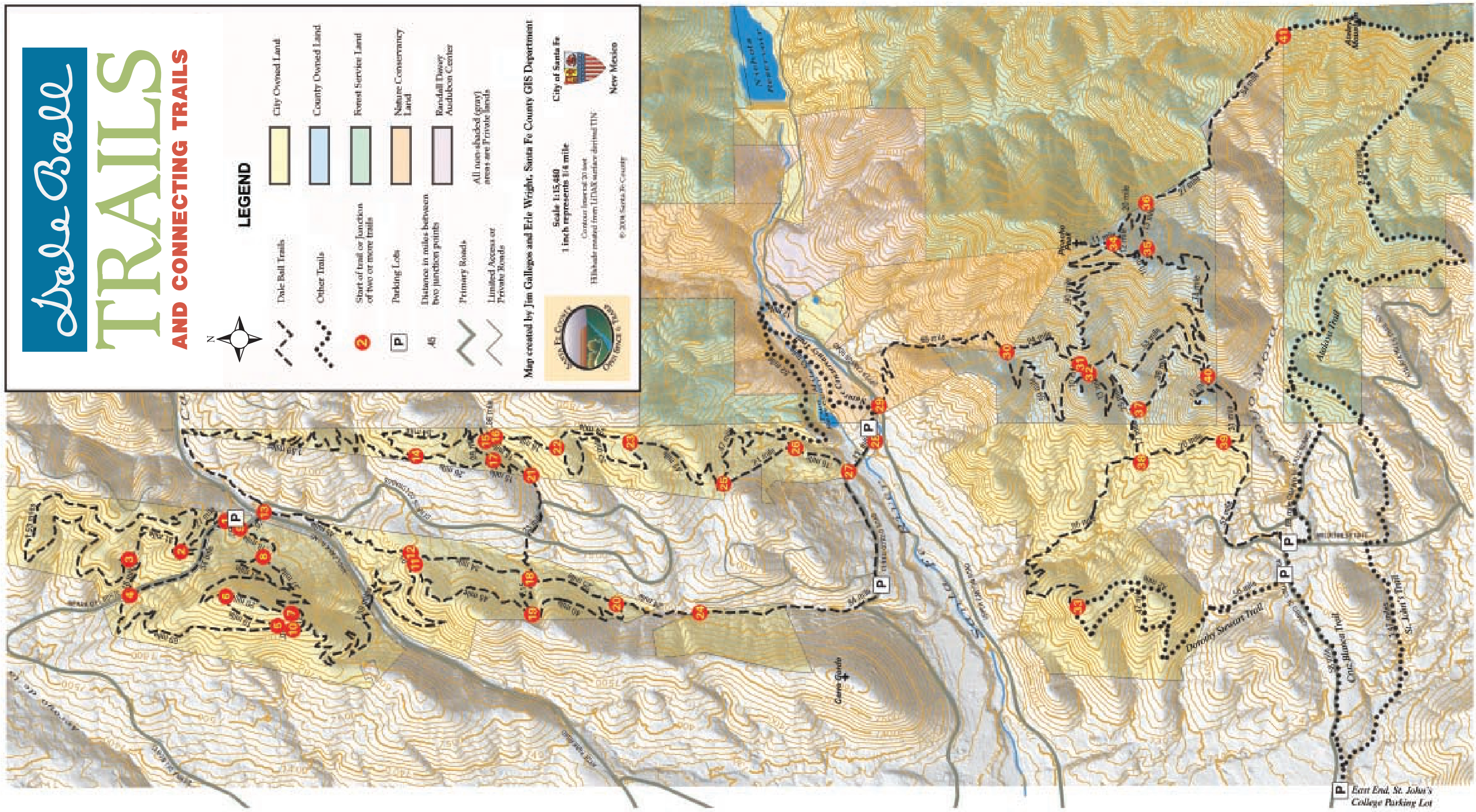
-  Dale Ball Trails
 -  Other Trails
 -  Start of trail or junction of two or more trails
 -  Parking Lots
 -  Distance in miles between two junction points
 -  Primary Roads
 -  Limited Access or Private Roads
 -  City Owned Land
 -  County Owned Land
 -  Forest Service Land
 -  Nature Conservancy Land
 -  Randall Dwyer Audubon Center
- All non-shaded (gray) areas are Private lands.


Map created by Jim Gallegos and Eric Wright, Santa Fe County GIS Department



Scale: 1:15,480
1 inch represents 1/4 mile
Contour Interval: 20 feet
Hillshade created from LIDAR surface derived TIN

© 2014 Santa Fe County
New Mexico



 East End, St. John's College Parking Lot